



# Let's Plan for the Future of the North Country Together!

## CALL TO ACTION

The North Country Council is creating a new Regional Plan and we want to hear from the folks who work, play, and live here. There are two surveys: one to share your thoughts on thoughts on housing, jobs, transportation, natural resources, recreation, and agriculture and one to identify physical elements of the region and why they hold value for you or what could make the area even better.

Visit our website to  
complete the surveys  
today!

[www.nccouncil.org](http://www.nccouncil.org)





NORTH COUNTRY COUNCIL

Work With Us

[Home](#)

[About](#)

[Focus Areas](#)

[Tools & Library](#)

[News & Events](#)

[Contact](#)

# North Country Council

Encouraging a Smart, Safe, Clean, and Cool North Country.

[Latest News & Events](#)

## Regional Plan Survey

Let's plan the future of the North Country together!

We are creating a new plan for the North Country Region and want to hear from you!

Please take our survey to share your thoughts on housing, jobs, transportation, natural resources, recreation, and agriculture.

[Take the survey now!](#)



## Mapping Regional Elements

As we work to build a new Regional Plan it's important to understand the region through the eyes of the people that live, work, and play here.


Your input will help us create a vision for the Region.

[Share your feedback here!](#)



# North Country Scenic Byway Network





CORRIDOR MASTER PLAN (DRAFT)  
NORTH COUNTRY SCENIC BYWAY COUNCIL

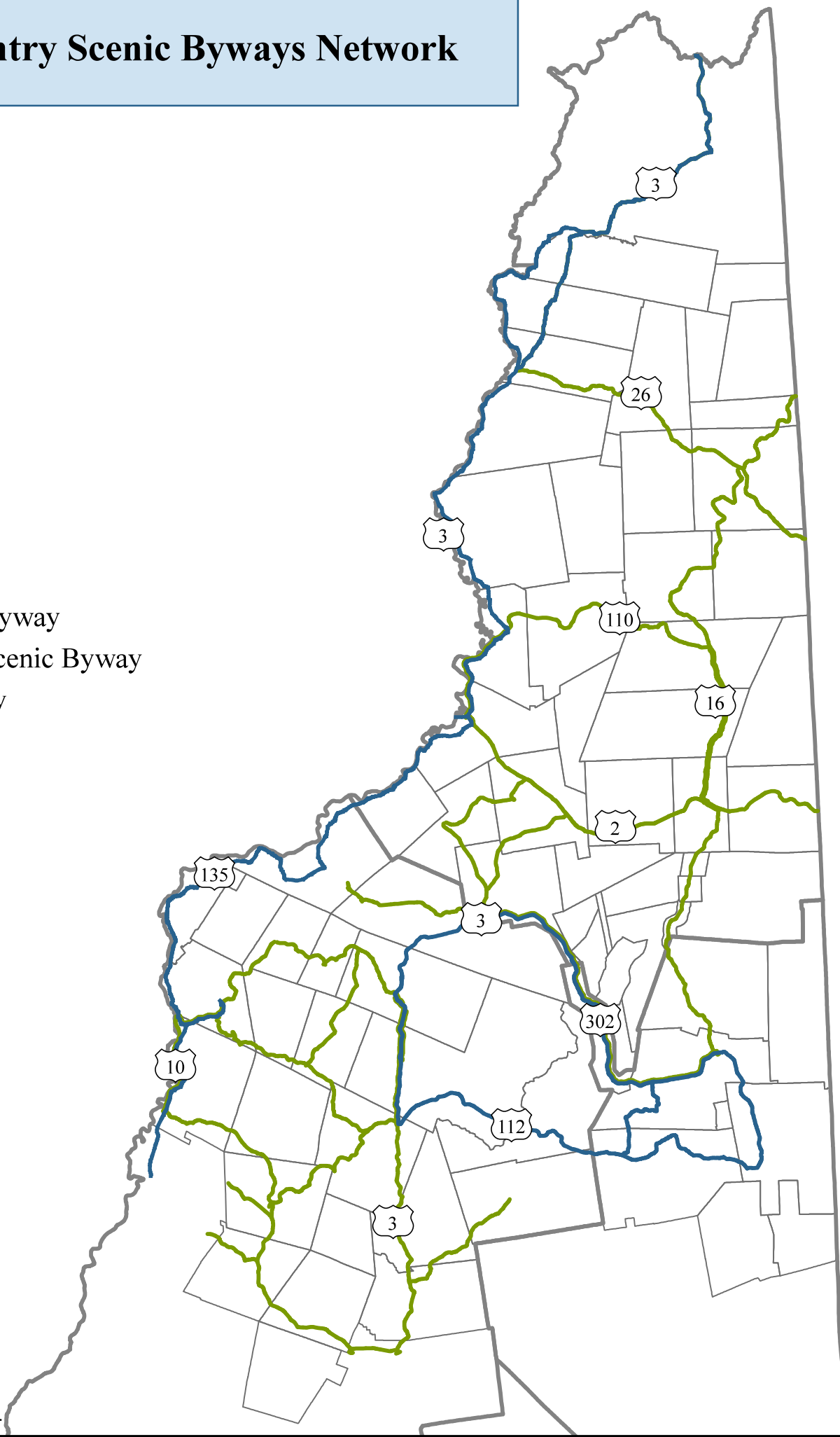




# North Country Scenic Byways Network

## Legend

-  Federal Scenic Byway
-  North Country Scenic Byway
-  County Boundary
-  RPC\_Region







Map prepared by:  
North Country Council  
161 Main St  
Littleton, NH 03561  
(603) 444-6303  
[www.nccouncil.org](http://www.nccouncil.org)










# North Country Scenic Byways Network

## Legend

-  Federal Scenic Byway
-  Presidential Range Trail
-  County Boundary
-  Town Boundary

## Land Use

-  Forest
-  Development
-  Agriculture
-  Water & Wetlands
-  Other

Map prepared by:  
North Country Council  
161 Main St  
Littleton, NH 03561  
(603) 444-6303  
[www.nccouncil.org](http://www.nccouncil.org)

